







Legend








Local Scheme Reserves

-  Public Open Space
-  Environmental Conservation


Local Scheme Zones

-  Residential (Low Density)
-  Residential (Medium Density)

Other

-  Structure Plan Boundary
-  Existing Lot Boundaries
-  Local Road
-  Full Movement Intersection
-  No Vehicle Access
-  Drainage Overland Path
-  Drainage

Notes

-  No development (i.e. coastal protection works, road or drainage infrastructure etc.) is to encroach within the land parcels subject to the Kariyarra Native Title Determination

Stables Structure Plan

